










**Soil Texture**

- |   |                 |   |                      |
|---|-----------------|---|----------------------|
|  | Clay            |  | Livermore Valley AVA |
|  | Other / Bedrock |  | District Boundary    |
|  | Sandy           |  | No Data/Water        |
|  | Loam            |   |                      |
|  | Clay Loam       |   |                      |



SOURCE: COASTAL VITICULTURAL CONSULTANTS, INC. 2018

